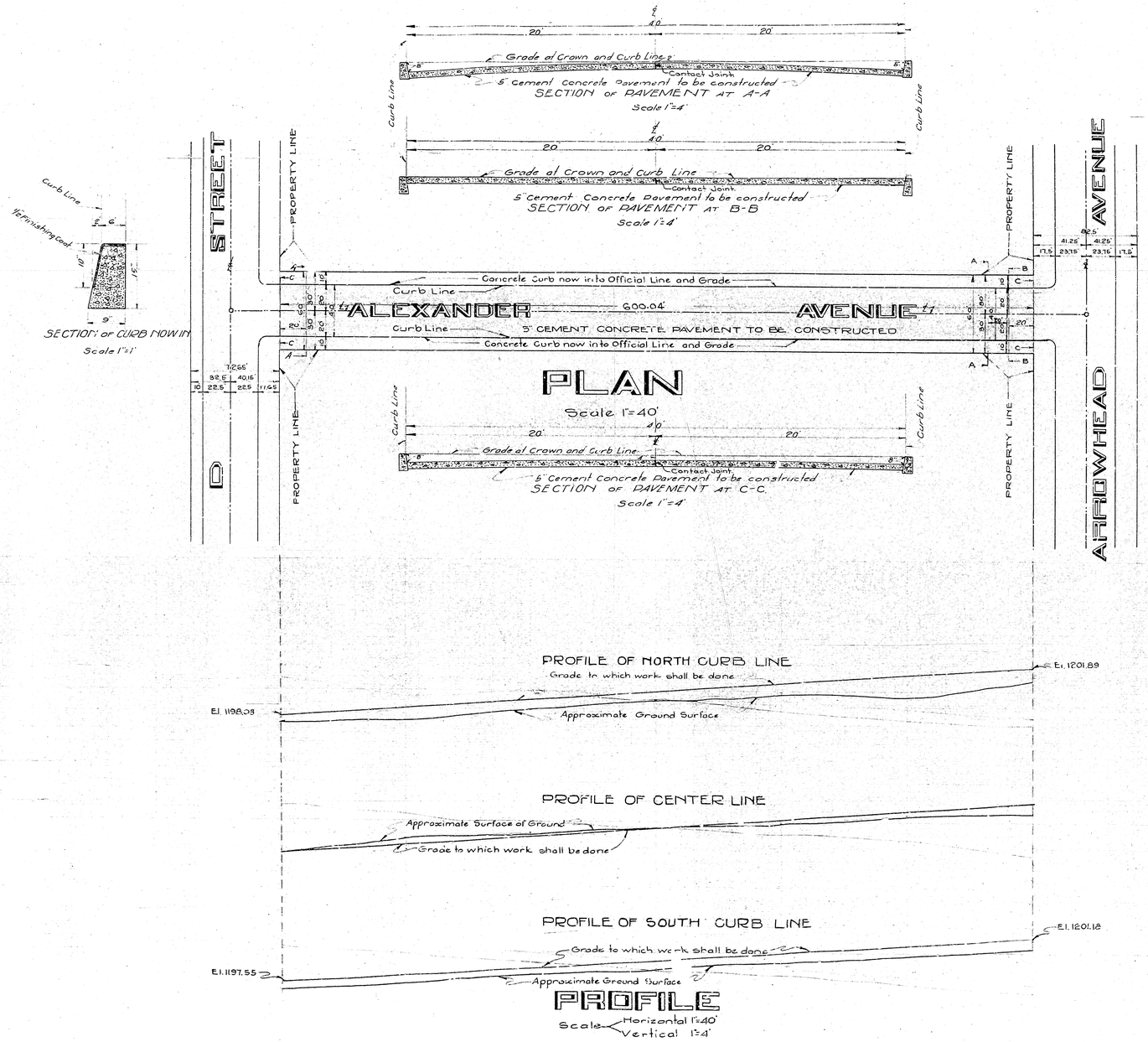

PLAN No 1027

FOR THE IMPROVEMENT OF

ALEXANDER AVENUE

BETWEEN

ARROWHEAD AVENUE AND D STREET

IN THE

CITY OF SAN BERNARDINO CALIFORNIA

October-1929.

A. H. Lowe
City Engineer

N

FILED
OCT. 21, 1929
A. H. Lowe
City Engineer

LEGEND

"or in. means inch or inches
'or ft. means foot or feet.
No means Number.
℄ means Center Line.
El. means Elevation.
5" Cement Concrete Pavement to be constructed shown thus
5" Cement Concrete Pavement to be constructed shown in Section thus.

TITLE TO STREET

Title to Alexander Avenue by the City of San Bernardino is by dedication by the Bentley Subdivision as Recorded in Book 13 of Maps Page 96 Records of San Bernardino California.

GRADE ORDINANCE

Grade of Alexander Avenue established by Ordinance No 1363 Dated Dec-20.1926. City of San Bernardino, Calif.

PROFILE LEGEND

Black Line shows Approximate Ground Surface.

Red Line shows Grade to which work shall be done.

Note: All elevations shown in Red figures are in feet and are above a plane which is 1045.28 feet below the City Bench Mark as established by Ordinance No 353 of the City of San Bernardino, California.

Note: 3/4" Expansion Joints to be placed at intervals not to exceed 60 feet.

Plan adopted October 28, 1929.

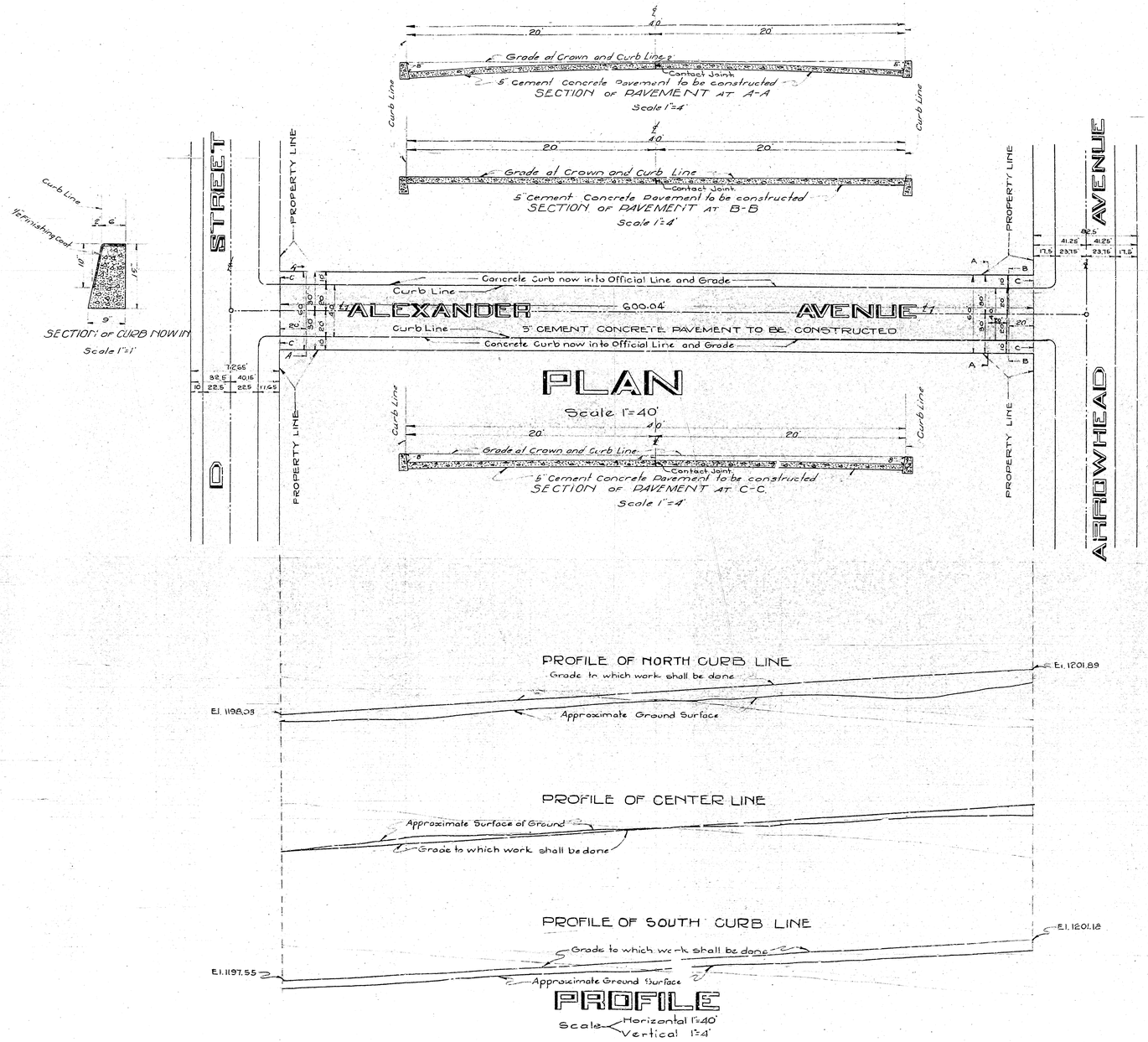

PLAN No 1027

FOR THE IMPROVEMENT OF

ALEXANDER AVENUE

BETWEEN

ARROWHEAD AVENUE AND D STREET

IN THE

CITY OF SAN BERNARDINO CALIFORNIA

October-1929.

A. H. Lowe
City Engineer

N

FILED
OCT. 21, 1929
A. H. Lowe
City Engineer

LEGEND

"or in. means inch or inches
'or ft. means foot or feet.
No means Number.
℄ means Center Line.
El. means Elevation.
5" Cement Concrete Pavement to be constructed shown thus
5" Cement Concrete Pavement to be constructed shown in Section thus.

TITLE TO STREET

Title to Alexander Avenue by the City of San Bernardino is by dedication by the Bentley Subdivision as Recorded in Book 13 of Maps Page 96 Records of San Bernardino California.

GRADE ORDINANCE

Grade of Alexander Avenue established by Ordinance No 1363 Dated Dec-20.1926. City of San Bernardino, Calif.

PROFILE LEGEND

Black Line shows Approximate Ground Surface.

Red Line shows Grade to which work shall be done.

Note: All elevations shown in Red figures are in feet and are above a plane which is 1045.28 feet below the City Bench Mark as established by Ordinance No 353 of the City of San Bernardino, California.

Note: 3/4" Expansion Joints to be placed at intervals not to exceed 60 feet.

Plan adopted October 28, 1929.

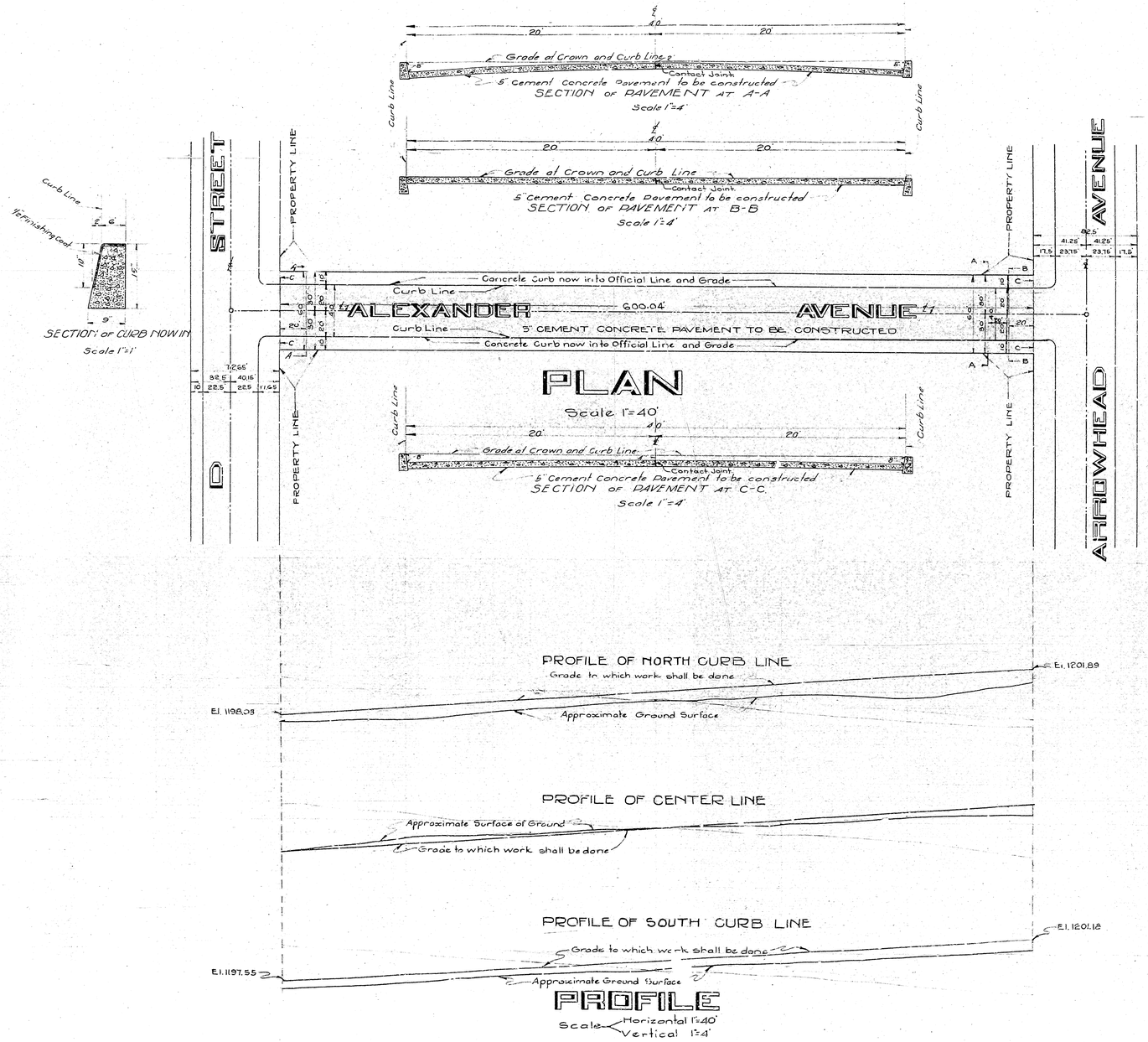

PLAN No 1027

FOR THE IMPROVEMENT OF

ALEXANDER AVENUE

BETWEEN

ARROWHEAD AVENUE AND D STREET

IN THE

CITY OF SAN BERNARDINO CALIFORNIA

October-1929.

A. H. Lowe
City Engineer

N

FILED
OCT. 21, 1929
A. H. Lowe
City Engineer

LEGEND

"or in. means inch or inches
'or ft. means foot or feet.
No means Number.
℄ means Center Line.
El. means Elevation.
5" Cement Concrete Pavement to be constructed shown thus
5" Cement Concrete Pavement to be constructed shown in Section thus.

TITLE TO STREET

Title to Alexander Avenue by the City of San Bernardino is by dedication by the Bentley Subdivision as Recorded in Book 13 of Maps Page 96 Records of San Bernardino California.

GRADE ORDINANCE

Grade of Alexander Avenue established by Ordinance No 1363 Dated Dec-20.1926. City of San Bernardino, Calif.

PROFILE LEGEND

Black Line shows Approximate Ground Surface.

Red Line shows Grade to which work shall be done.

Note: All elevations shown in Red figures are in feet and are above a plane which is 1045.28 feet below the City Bench Mark as established by Ordinance No 353 of the City of San Bernardino, California.

Note: 3/4" Expansion Joints to be placed at intervals not to exceed 60 feet.

Plan adopted October 28, 1929.